



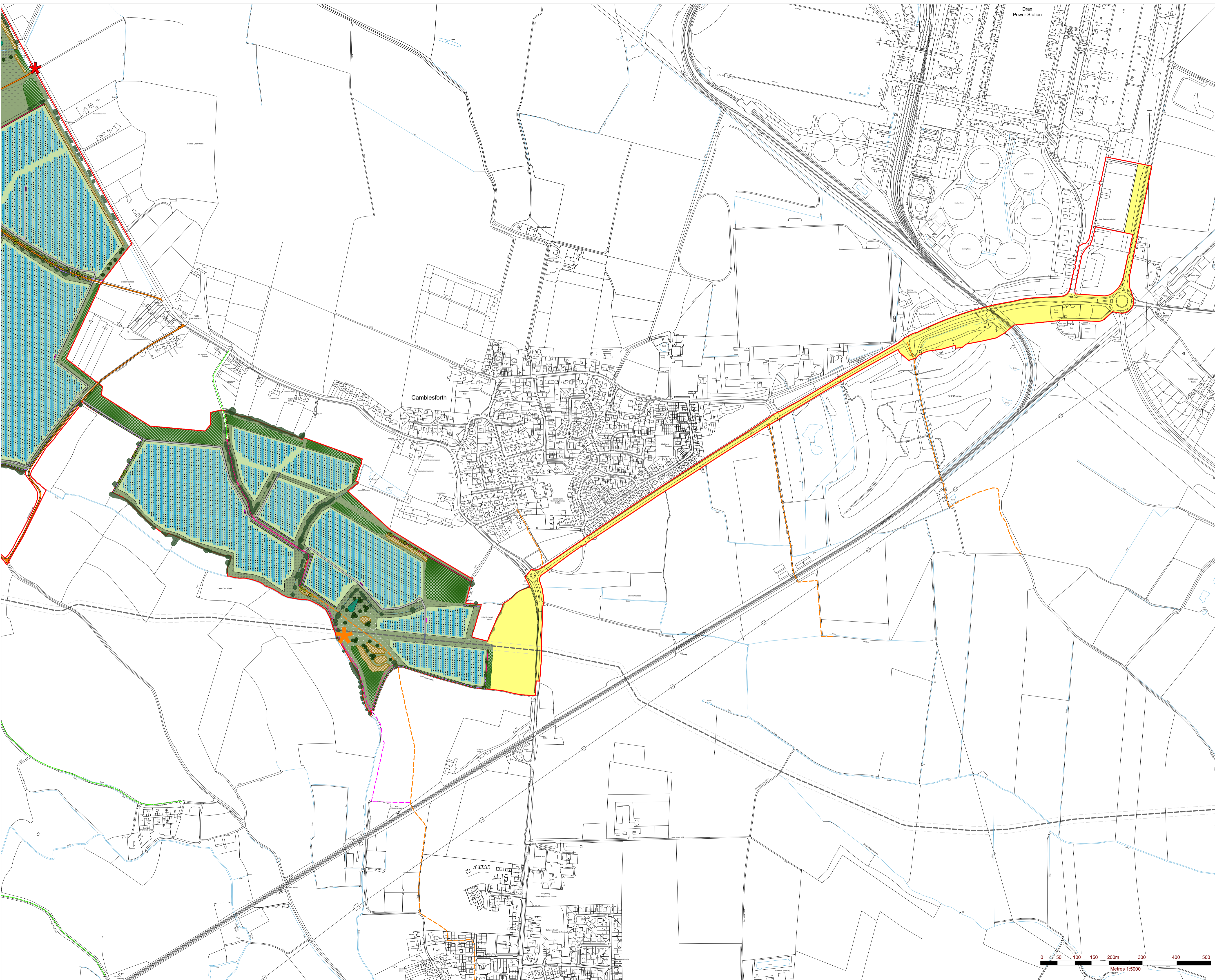
**HELIOS** RENEWABLE  
ENERGY  
PROJECT

**PINS Document Number:**  
EN010140/APP/6.2.7.22

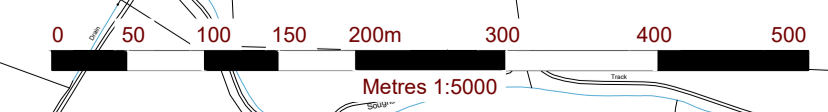
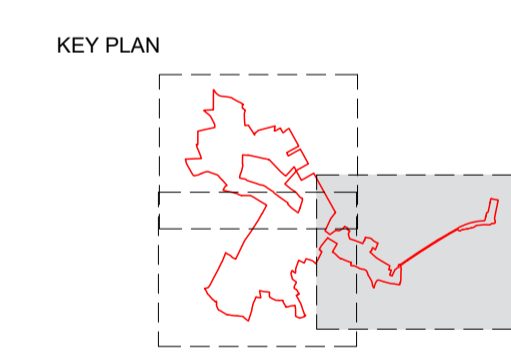
**Pursuant to:**  
APFP Regulation 5(2)(a)

## **Environmental Statement Figure 7.22: Landscape Strategy Plan Sheet 3 of 3**

June 2024



- KEY**
- Site Boundary
  - Underground Cable Corridor
  - Existing surveyed trees and vegetation
  - Existing Public Rights of Way retained
  - Existing Other Routes With Public Access
  - Physical route of PRoW 18/16/1
  - Proposed Permissive Path
  - Existing gas line and buffer
  - Indicative proposed pv arrays
  - Proposed perimeter security fence (post and wire deer fence)
  - Existing woodland to be reinforced with native planting where appropriate
  - Proposed native woodland planting
  - Proposed native scrub planting
  - Proposed individual tree planting  
-T1: Canopy Trees  
-T2: Hedgerow Trees
  - Existing field boundary hedgerow to be reinforced
  - Historic field boundary hedgerow to be reinstated
  - Proposed hedgerow
  - Existing arable land within perimeter fence seeded with Emorsgate grazing mixture EG27 or similar (sheep grazed or mown on a regular basis)
  - Proposed grassland outside perimeter fence: Emorsgate Tussock Mixture EM10, or similar
  - Proposed wet grassland outside perimeter fence: Emorsgate Meadow Mixture for Wetlands EM8 or similar
  - Proposed wildflower grassland: Emorsgate General Purpose Meadow Mixture EM1
  - Proposed habitat ponds: Provided with native aquatic planting and 2m margin of Emorsgate Pond Edge Mixture EP1 or similar
  - Proposed habitat scrapes: Emorsgate Meadow Mixture for Wetlands EM8 or similar
  - Potential location for interpretation boards
  - Proposed access



Project Title: <b>Helios Renewable Energy Project</b>		
Drawing Title: <b>Landscape Strategy Plan Sheet 3 of 3</b>		
DRWG No: Figure 7.21	Rev: 0	Sht no: -
Drawn by: HD	Checked by: SM	Date: JUNE 2024
1:5,000	@ A1	